
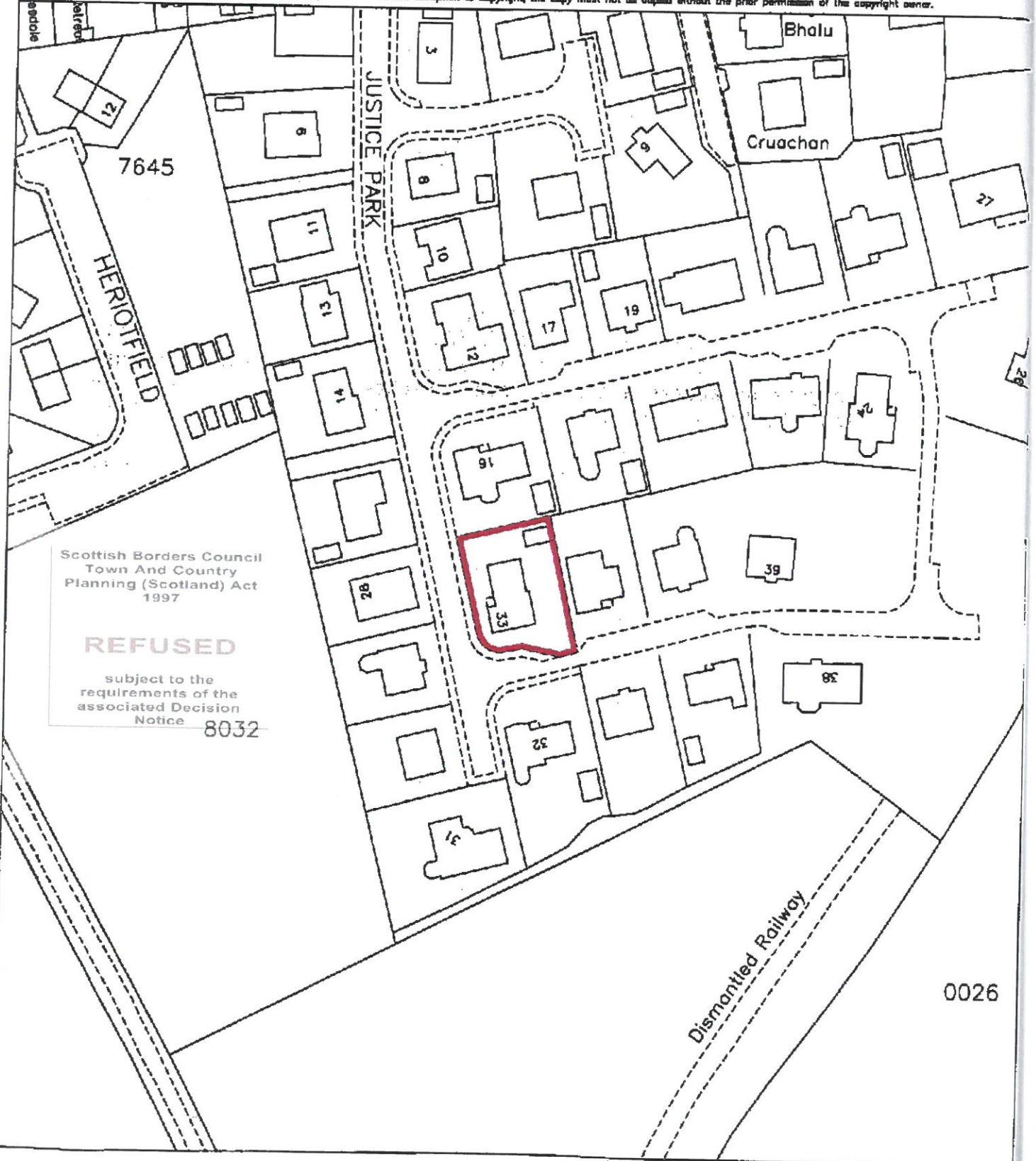
 LAND REGISTER OF SCOTLAND	Officer's ID / Date	TITLE NUMBER
	1383 6/6/2002	BER1658
 ORDNANCE SURVEY NATIONAL GRID REFERENCE	Scale	
	1/1250	
NT4953	Survey Scale	
	1/2500	

CROWN COPYRIGHT © - This copy has been produced from the RDS Digital Mapping System on 02/06/2007 and was made with the authority of Ordnance Survey pursuant to Section 47 of the Copyright, Designs and Patents Act 1988. Unless that act provides a relevant exception to copyright, the copy must not be copied without the prior permission of the copyright owner.



Scottish Borders Council
Town And Country
Planning (Scotland) Act
1997

REFUSED


subject to the
requirements of the
associated Decision
Notice **8032**

17/00308/FUL

Scottish Borders Council
Town And Country
Planning (Scotland) Act
1997

REFUSED

subject to the
requirements of the
associated Decision
Notice



17/00308/FUL

Scottish Borders Council
Town And Country
Planning (Scotland) Act
1997

From: Herkes, Stuart
Sent: 26 June 2017 14:24
To: Marc Ridgway
Subject: RE: 17/00308/FUL No 33 Justice Park, Oxtou

REFUSED

subject to the
requirements of the
associated Decision
Notice

Mr Ridgway

Noted with thanks. For record purposes, I will confirm my understanding:

Firstly, that you wish the section of fencing described in plan by the line highlighted in orange on the attached drawing, to be included as part of the current proposal (Planning Application 17/00308/FUL);

Secondly, that you are content for the attached drawing itself to be used to illustrate the proposed siting of that section of fence; and

Thirdly, that your concern is that the fencing so described, should be maintained both in the position in which it has been sited (and in which it is described by the attached drawing) and that it should be maintained at its existing height, which I understand to be 6ft.

As advised, I will present the application for determination as soon as possible, and I would commit to having a decision for you by **30 June, this Friday**, at latest. I would be grateful if you would take this as the target date of a Planning Processing Agreement. As advised, I would expect to have a decision for you much sooner than this, but I am required to identify a timescale which includes what I anticipate as being the maximum time required to account for my managers' review and subsequent admin so have identified the end of the week as being a time that I would readily anticipate we could meet.

If you require further information/clarification, please do not hesitate to contact me.

Regards

Stuart

Stuart Herkes MRTPI
Planning Officer (Development Management)
Regulatory Services
Scottish Borders Council
Council Headquarters
Newtown St Boswells
Melrose
Scottish Borders
TD6 0SA
Tel: 01835 825039
Fax: 01835 825158
Email: sherkes@scotborders.gov.uk

To assist us with your enquiry, please quote the relevant Planning Reference Number in your correspondence.



eDevelopment.scot

Click here to make your planning application through the Scottish Government's online Portal

Make your Building Warrant applications online from August 2016 using the Scottish Government's portal

 Please do not print this e-mail unless absolutely necessary - SAVE PAPER

Find out more about Scottish Borders Council: [Web](#) | [Twitter](#) | [Facebook](#) | [Flickr](#) | [YouTube](#)

From: Marc Ridgway

Sent: 26 June 2017 14:10

To: Herkes, Stuart

Subject: Re: 17/00308/FUL No 33 Justice Park, Oxton

Hi.

As discussed, I can confirm that the section that you have highlighted in orange is to be maintained at 6ft.

Regards
Marc Ridgway